







 Metal Flow Volksparade, JCI & Yanfeng Kinderparade Route	 ATM
 GMB Muziekparade Route	 Information
 Restrooms	 Parking
 Tulip Beds	 One Way Street
 Dutch Dance	

Tulip Lanes Map

Streets: N River Ave, S River Ave, Pine Ave, Central Ave, College Ave, Columbia Ave, Lincoln Ave, Douglas Ave, Howard Ave, 1st St, 3rd St, 4th St, 6th St, 7th St, 8th St, 9th St, 10th St, 11th St, 12th St, 13th St, Van Raalte Ave, Washington Blvd, Maple Ave.

Landmarks & Parks: Holland State Park, Beechwood Church, Howard B. Dunton Park, Lake Macatawa, Window on the Waterfront, Riverview Park, Freedom Village, Veldheer's Tulip Farm, Nelis' Dutch Village, Careerline Tech Center, Kollen Park, Centennial Park, Hope College, City Hall, Civic Center, Police Department, Knickerbocker Arts Council, Haworth Inn, Hope Church, Pillar Church, TT Office, GDK Park, Holland Museum, Hope College, DeVos Fieldhouse.

Event Features: Metal Flow Volksparade, JCI & Yanfeng Kinderparade Route (pink line); GMB Muziekparade Route (light blue line); Restrooms (orange icon); Tulip Beds (orange icon); Dutch Dance (purple icon); ATM (dollar sign icon); Information (i icon); Parking (P icon); One Way Street (dashed arrow icon).

Other: Windmill Island, Island Entrance, Boatwerks Restaurant, Carnival, Evergreen Commons / Marktplaats (6 blocks), Midtown Center.